













Plate 1: Stratigraphic column for the east coast of Indian Island.

LEGEND

- | | |
|---|---|
|  structureless sandstone |  shale clasts |
|  siltstone and shale |  normal grading |
|  discontinuous siltstone beds |  dish structure |
|  limestone |  soft sediment deformation |
|  horizontal lamination |  volcaniclastic member |
|  ripple-drift cross-lamination |  basalt dike |

arrows indicate thinning and fining upward sequences

beds are approximate where scale bar is dashed